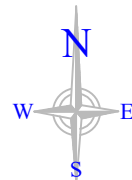




CONTOUR INTERVAL 20 FT



**WARRIOR MET COAL BC, LLC
BLUE CREEK MINE NO. 1**

**P-3964, R-19
ROAD MAP
SCALE: 1" = 1000'**

MAP LEGEND

-  PERMIT BOUNDARY
-  ANCILLARY ROADS ADDED IN REVISION R-19